



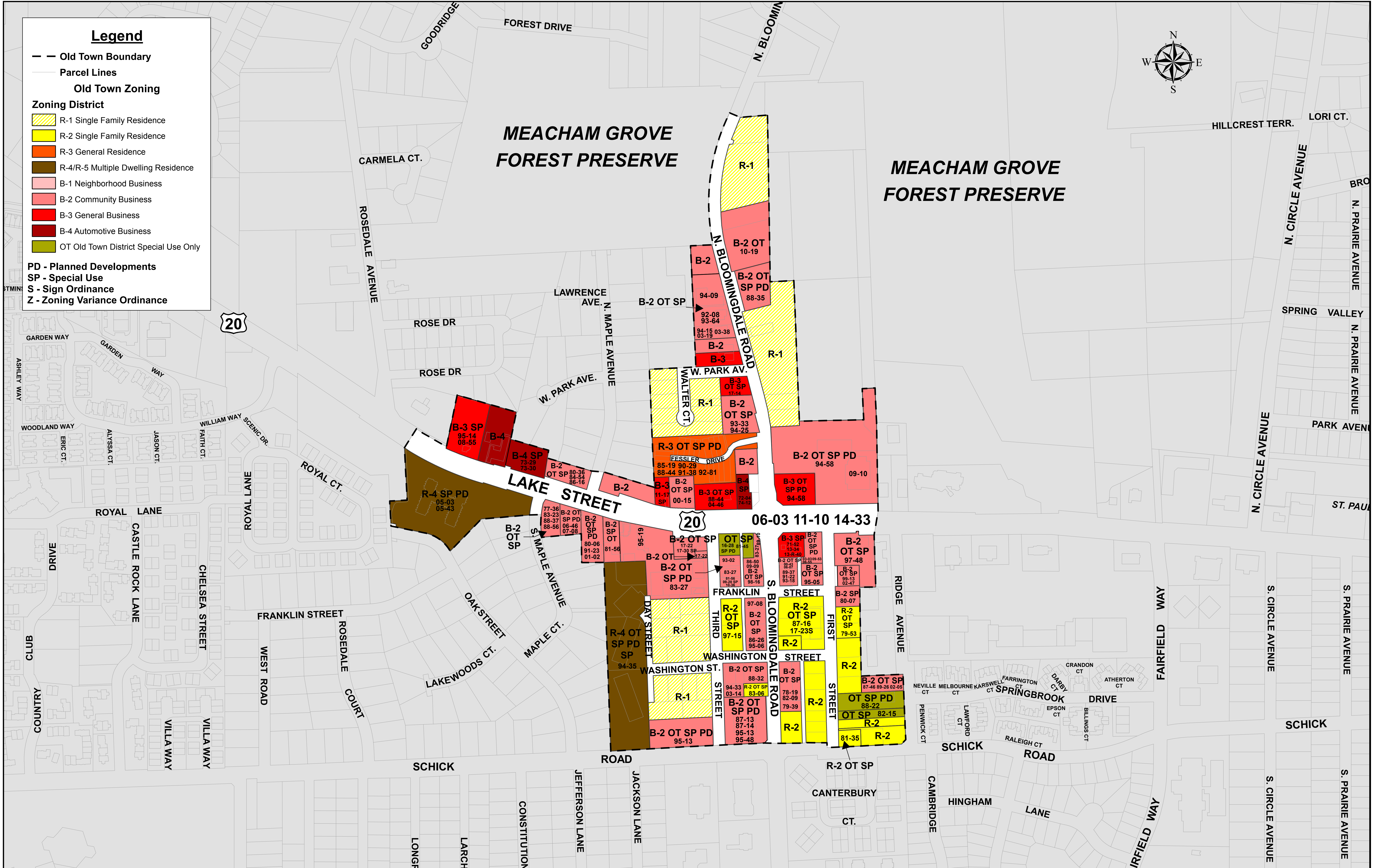
**Legend**

- Old Town Boundary
- Parcel Lines
- Old Town Zoning**
- Zoning District**
- R-1 Single Family Residence
- R-2 Single Family Residence
- R-3 General Residence
- R-4/R-5 Multiple Dwelling Residence
- B-1 Neighborhood Business
- B-2 Community Business
- B-3 General Business
- B-4 Automotive Business
- OT Old Town District Special Use Only
- PD - Planned Developments**
- SP - Special Use**
- S - Sign Ordinance**
- Z - Zoning Variance Ordinance**



**MEACHAM GROVE  
FOREST PRESERVE**

**MEACHAM GROVE  
FOREST PRESERVE**



**VILLAGE OF BLOOMINGDALE**  
201 S. BLOOMINGDALE ROAD  
BLOOMINGDALE, ILLINOIS 60108  
(630) 893-7073

**VILLAGE OF BLOOMINGDALE**  
**2018 OFFICIAL ZONING MAP - OLD TOWN DISTRICT**

DATE: 2-14-2018  
PREPARED BY: M. MILA  
1 inch = 200 feet

**SHEET**

**02**

**02**